





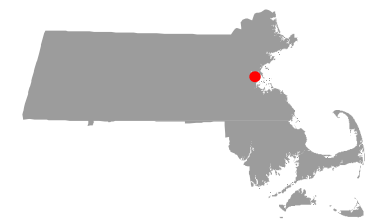
266 Commercial Street

Boston, MA

Base Plan Orthophotograph

LEGEND


-  Subject Property - 0.04 ±Ac
-  Adjacent Properties
-  100 Year Flood Zone
-  Contours (ft)



Notes:
Credits: 2019 Imagery from
Nearmap Imagery
map service.

Date: 09/27/19

Project Number: MA2468



Scale: 1" = 25'



This plan is conceptual only and is not
represented as an engineered plan.

LandVest®

